



Marina-Salinas Multimodal Corridor Conceptual Plan

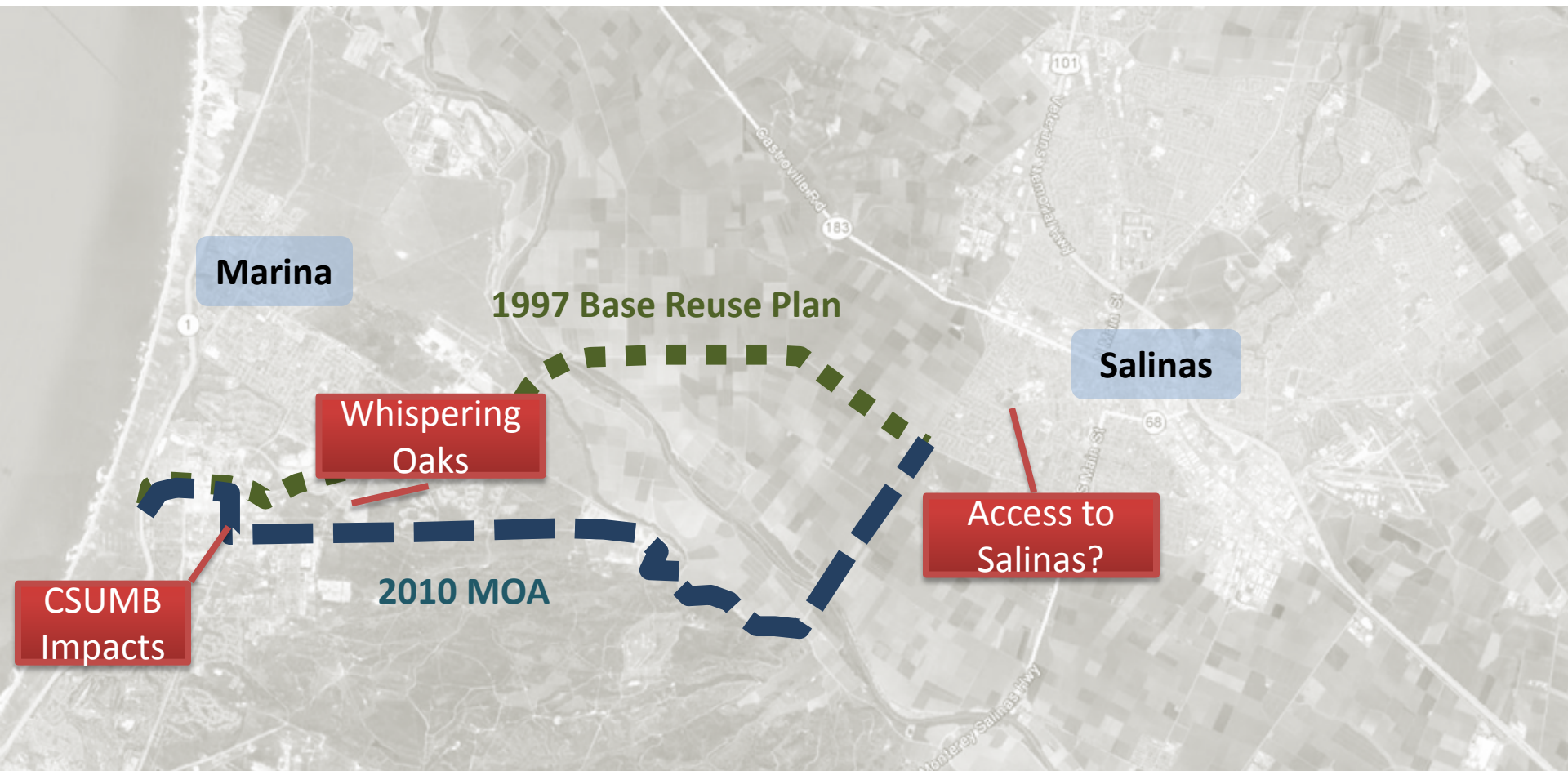
FORA Board

July 2014

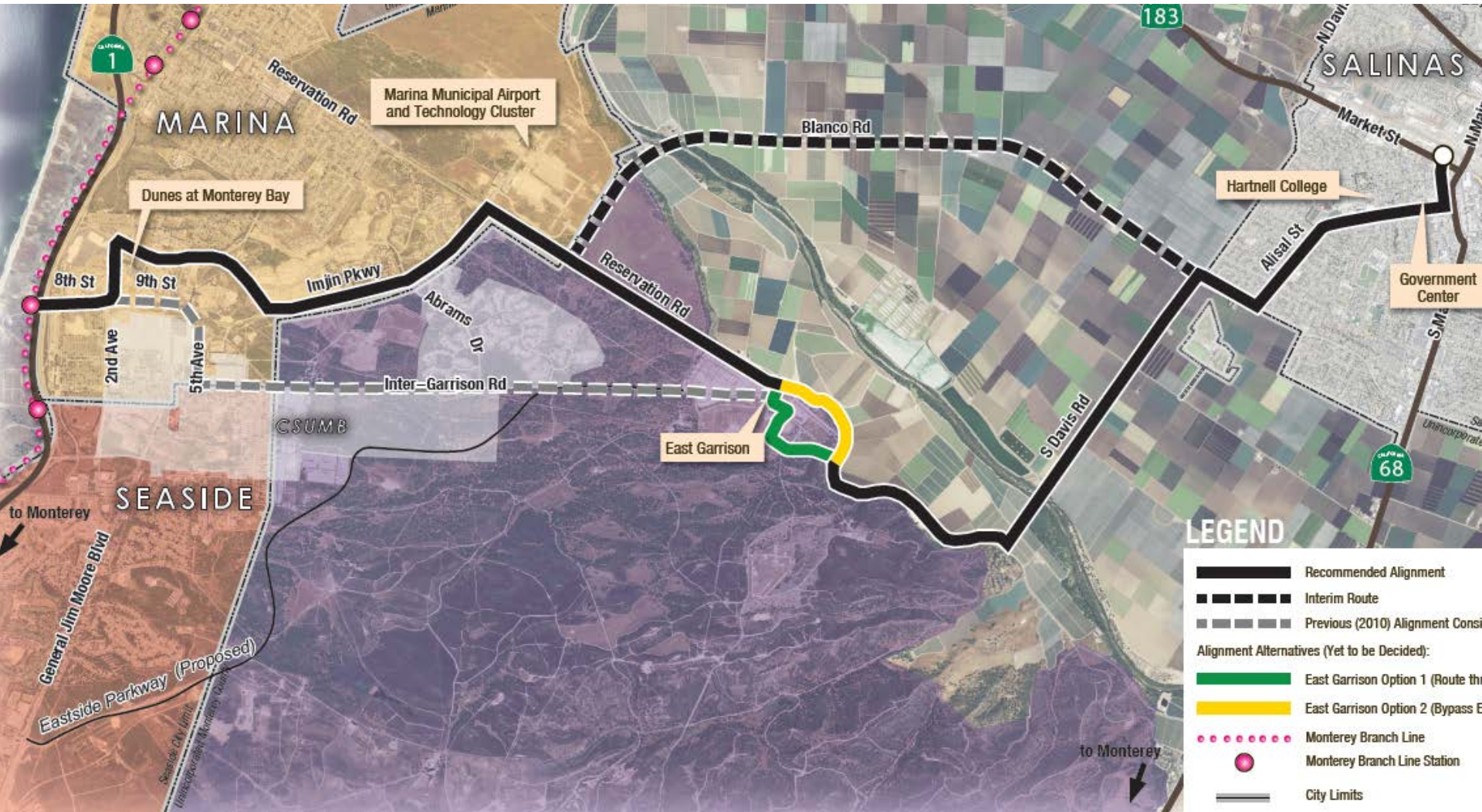
Goals

- Preserve a corridor
- Plan for regional high quality transit
- Provide a regional bicycle route
- Improve pedestrian safety
- Develop a conceptual corridor design
- Estimate the cost of implementation

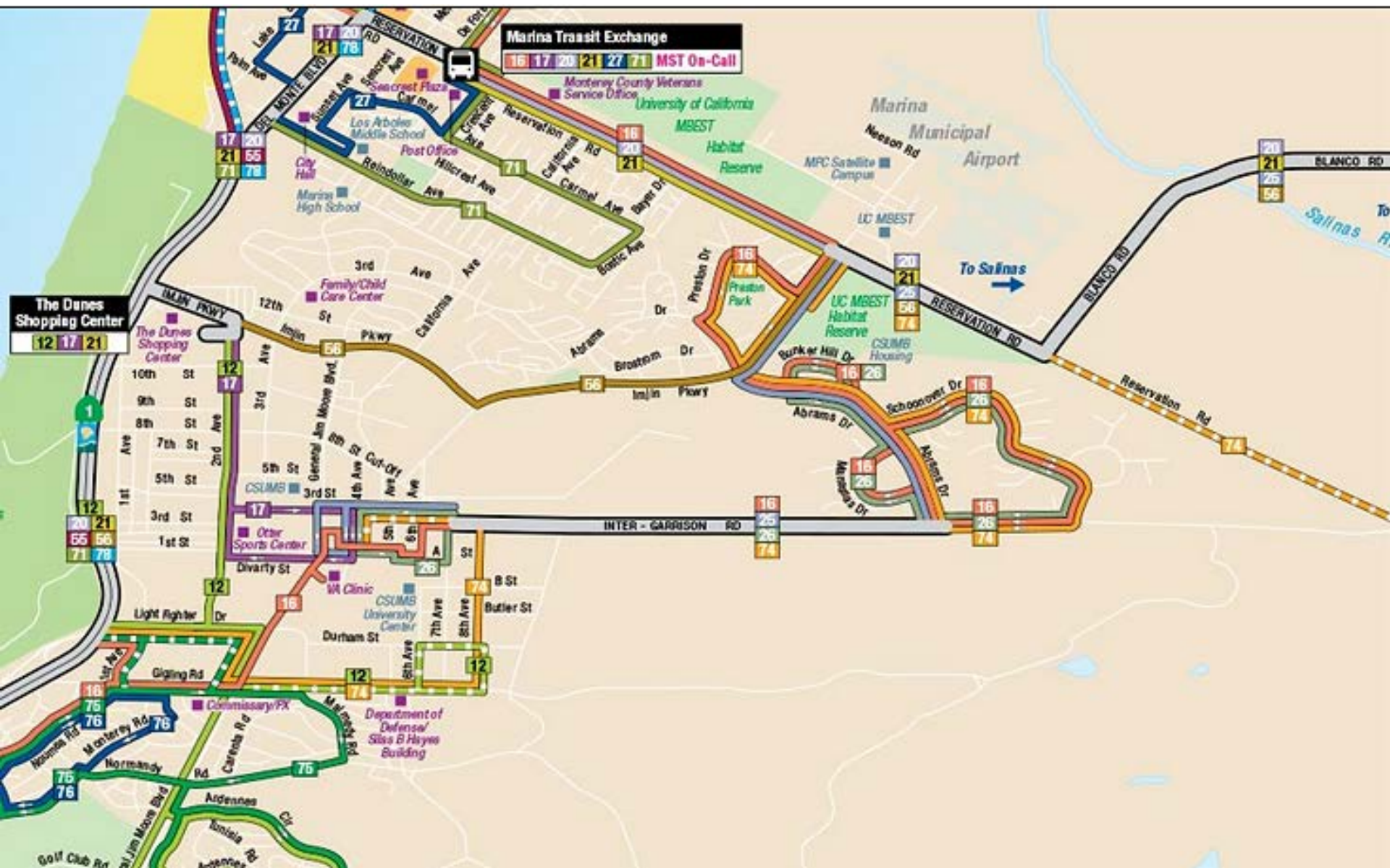
Project History



Draft Recommended Alignment



Existing Transit Network



Policy Considerations

Draft Fort Ord Habitat Conservation Plan (HCP)



- Provides conservation framework for enhancement of 19 special status plant and animal species and their habitats.

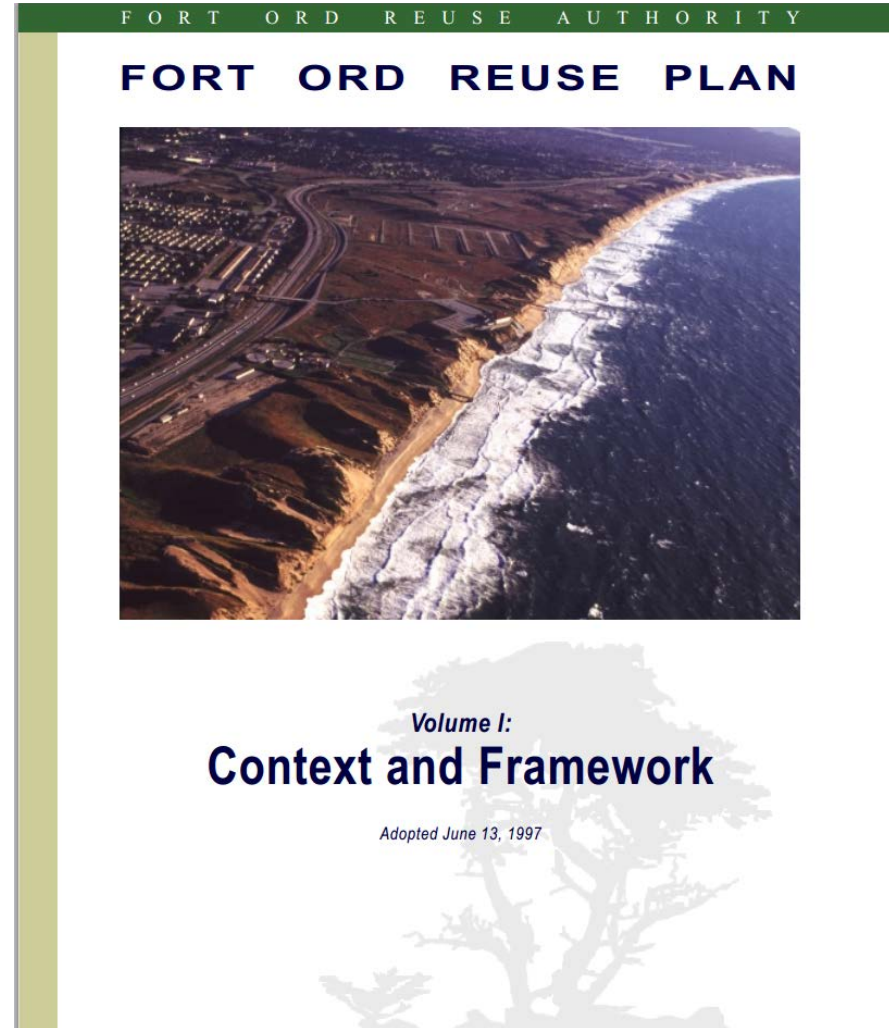


- Serves as basis for federal and state Incidental Take Permits.
- Establishes “covered activities for:

**Designated
Development Areas**

**Habitat
Management Areas**

Borderlands



Project Schedule

Kick-Off
(Sept. 2013)

**Preferred
Alignment**
(April-July
2014)

**Corridor
Elements**
(Sept/Oct
2014)

**Phase 1
Community
Workshops**
(Feb2014)

**Phase 2
Community
Workshops**
(Aug/Sept
2014)

**Final
Conceptual
Plan (Dec
2014)**

Action

- **RECEIVE** an update on the Marina-Salinas Multimodal Corridor Plan; and
- **SUPPORT** recommended corridor alignment

Contact

Ariana Green

Project Manager

831-775-4403

ariana@tamcmonterey.org

