




Proposed Zone 2C Boundary and Existing Zone 2A Boundary

Monterey Bay

Legend

 Zone 2C Boundary


 Zone 2A Boundary

 Major Roads

 Cities

 Water Bodies

Subarea

 Pressure


 Eastside

 Forebay

 Arroyo Seco

 Upper Valley

 Below Dam

 Above Dam



0 2 4 6 8
Miles

