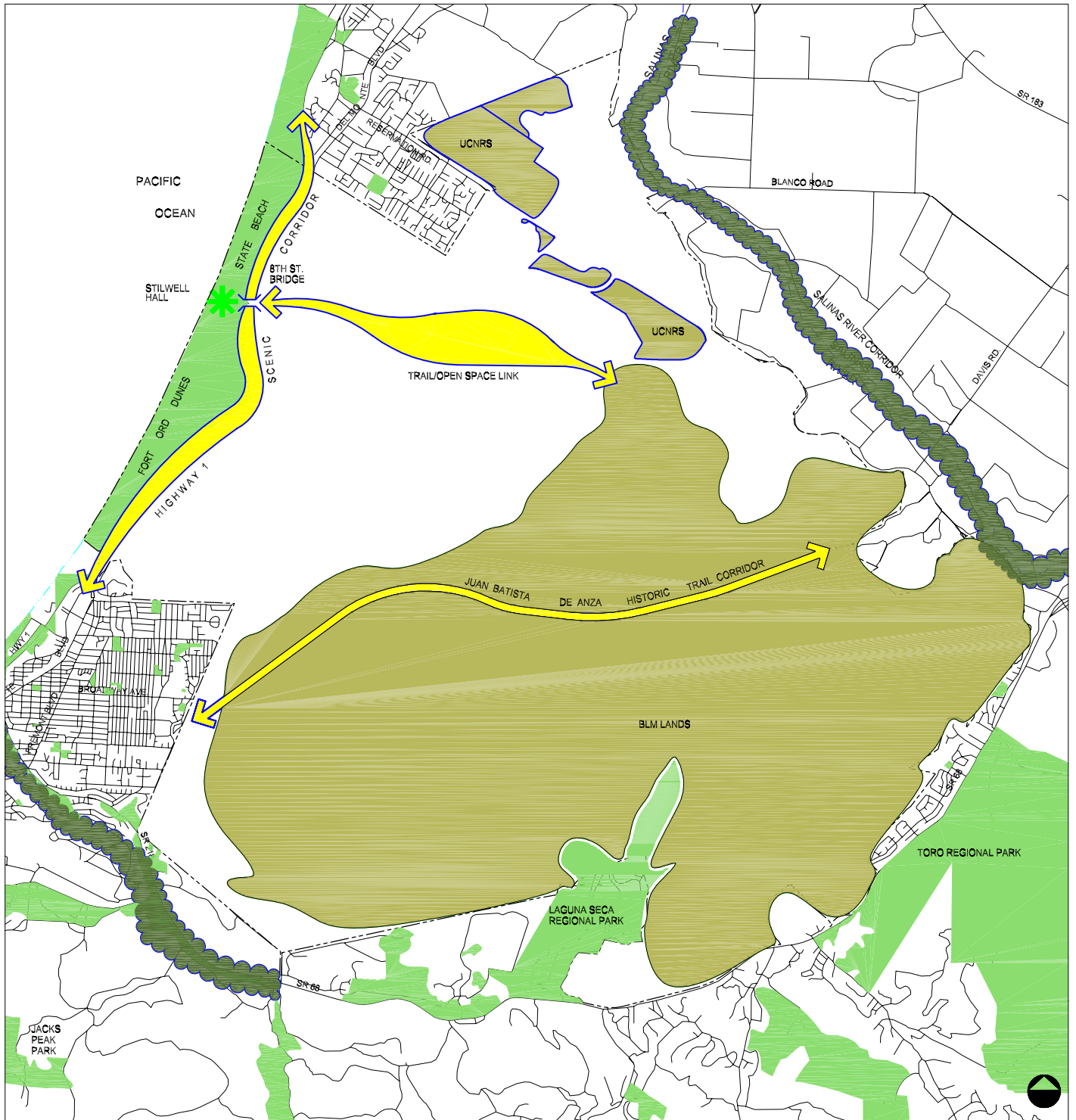








FORT ORD REUSE PLAN



SOURCE: Jones & Stokes, 1995; Reimer Associates, (Re-projected), 1995; Monterey Co., 1995; EDAW, 1996.



LEGEND:

- | | | | |
|---|---------------------------------|---|---|
|  | Riparian/
Estuarine Corridor |  | Trail/Open Space Link |
|  | Parks/Open Space |  | Major Projected Habitat: |
| | | | BLM: Bureau of Land Management |
| | | | UCNRS: University of California
Natural Reserve System |

FORARREC.DWG

EMC Planning Group Inc.

Rev.: 6/7/01 9:37 PM

FIGURE 3.6-1

REGIONAL OPEN SPACE SYSTEM