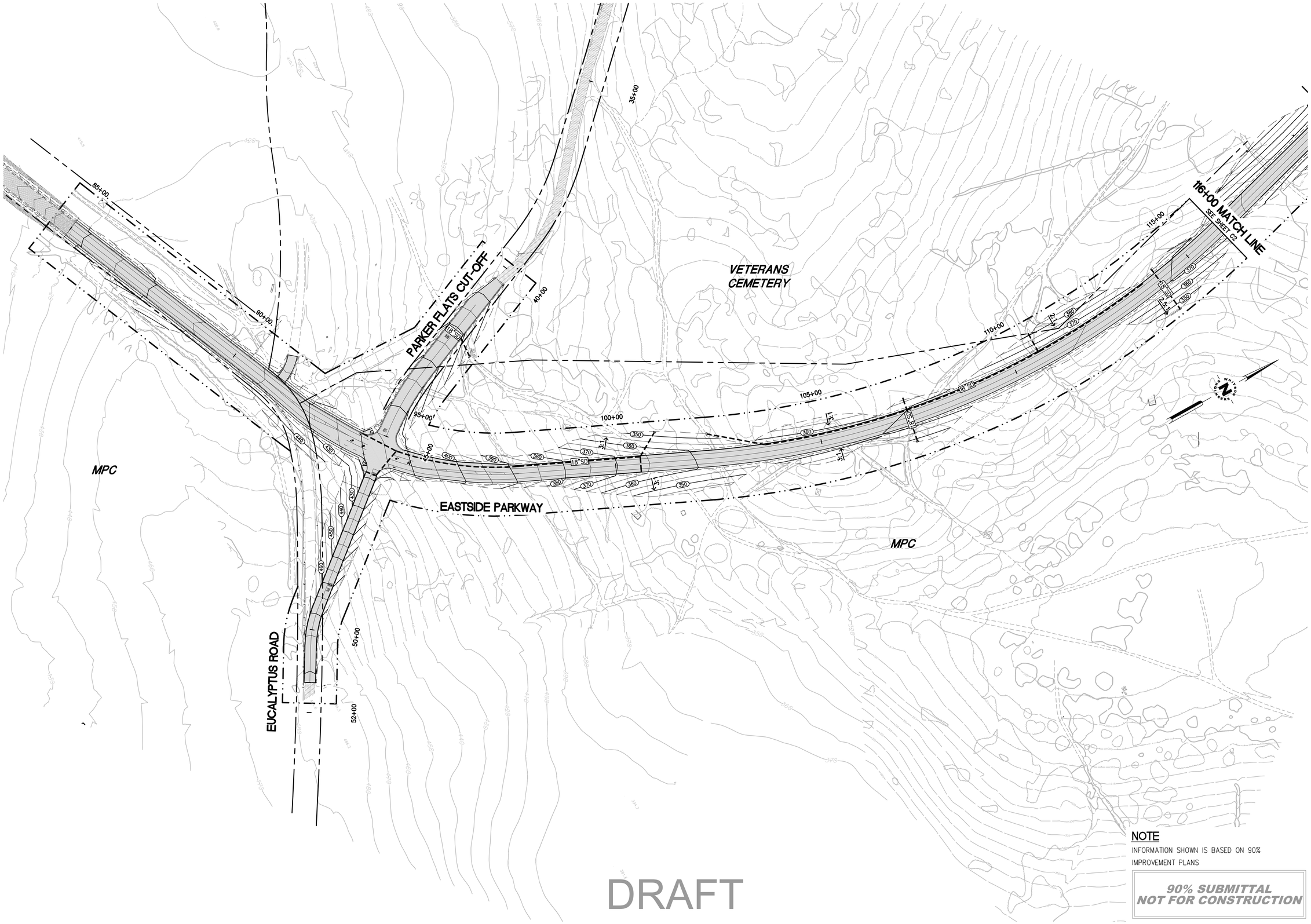


NOTE

INFORMATION SHOWN IS BASED ON 90% IMPROVEMENT PLANS

90% SUBMITTAL
NOT FOR CONSTRUCTION

DRAFT

FOR REDUCED PLANS
ORIGINAL SCALE IS IN INCHES 0 1 2 3

REVISIONS:

| BY: | DATE: | DESCRIPTION: |
|---|---|---|
| | | |

DATE: SEPTEMBER 2012
SCALE: 1"=100'
DRAWN BY: APH
CHECKED BY: RPW
JOB #: 2146.00

REGISTERED PROFESSIONAL ENGINEER
RICHARD P. WEBER
No. 55219
CIVIL
STATE OF CALIFORNIA


WHITSON ENGINEERS
9699 Blue Larkspur Lane ▪ Suite 105 ▪ Monterey, CA 93940
831 649-5225 ▪ Fax 831 373-5065
CIVIL ENGINEERING ▪ LAND SURVEYING ▪ PROJECT MANAGEMENT


FORT ORD REUSE AUTHORITY

EASTSIDE PARKWAY
OVERVIEW PLAN
STA: 85+00 - 116+00
MONTEREY COUNTY, CALIFORNIA

SHEET C1 OF 5

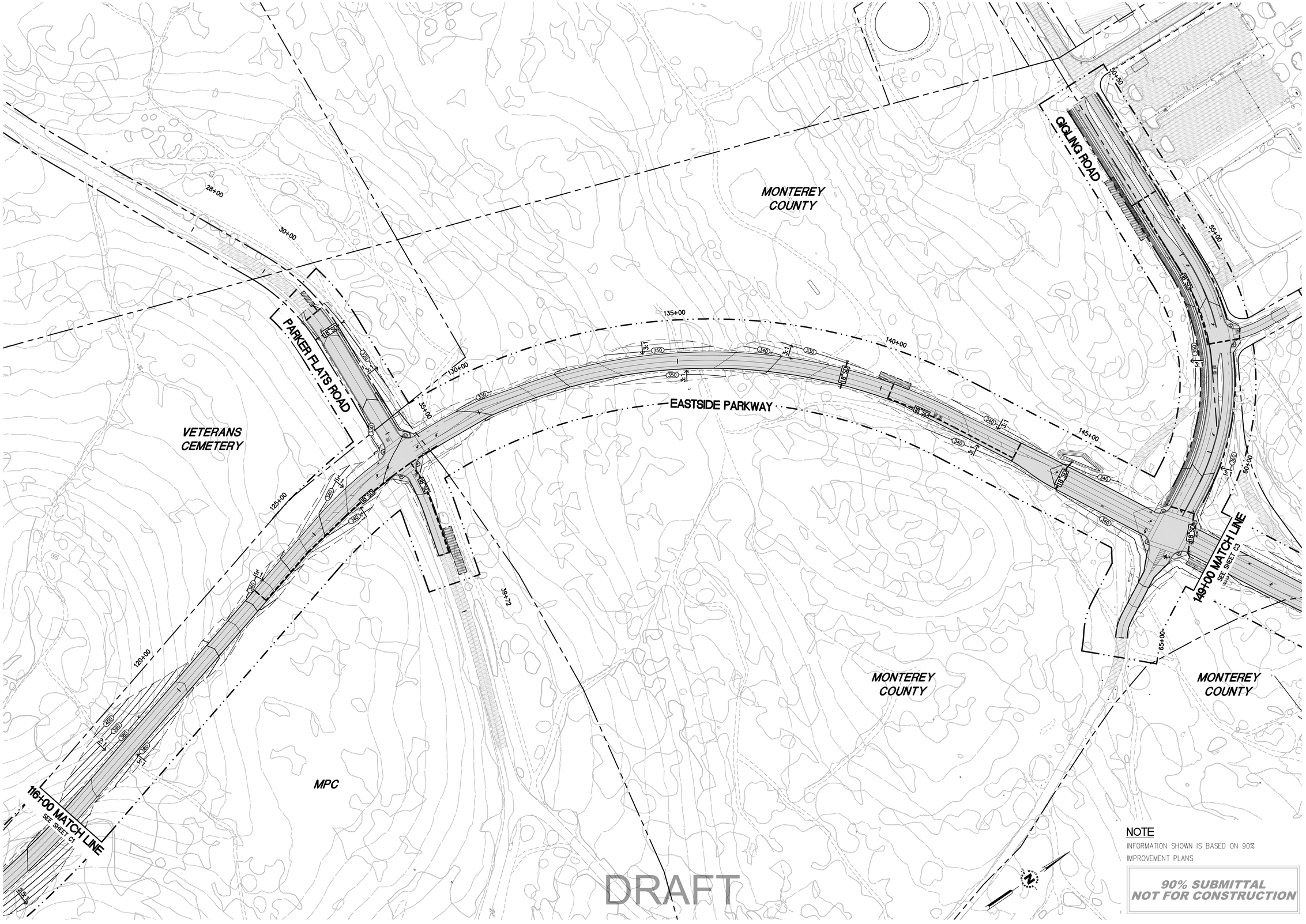


NOTE

INFORMATION SHOWN IS BASED ON 90% IMPROVEMENT PLANS

**90% SUBMITTAL**
**NOT FOR CONSTRUCTION**

DRAFT

FOR REDUCED PLANS
ORIGINAL SCALE IS IN INCHES 0 1 2 3

REVISIONS:

| BY: | DATE: | DESCRIPTION: |
|---|---|---|
| | | |

DATE: SEPTEMBER 2012
SCALE: 1"=100'
DRAWN BY: APH
CHECKED BY: RPW
JOB #: 2146.00

REGISTERED PROFESSIONAL ENGINEER
RICHARD P. WEBER
No. 55219
CIVIL
STATE OF CALIFORNIA


WHITSON ENGINEERS
9699 Blue Larkspur Lane ▪ Suite 105 ▪ Monterey, CA 93940
831 649-5225 ▪ Fax 831 373-5065
CIVIL ENGINEERING ▪ LAND SURVEYING ▪ PROJECT MANAGEMENT


FORT ORD REUSE AUTHORITY

EASTSIDE PARKWAY
OVERVIEW PLAN
STA: 116+00 - 149+00
MONTEREY COUNTY, CALIFORNIA

SHEET
C2
OF 5

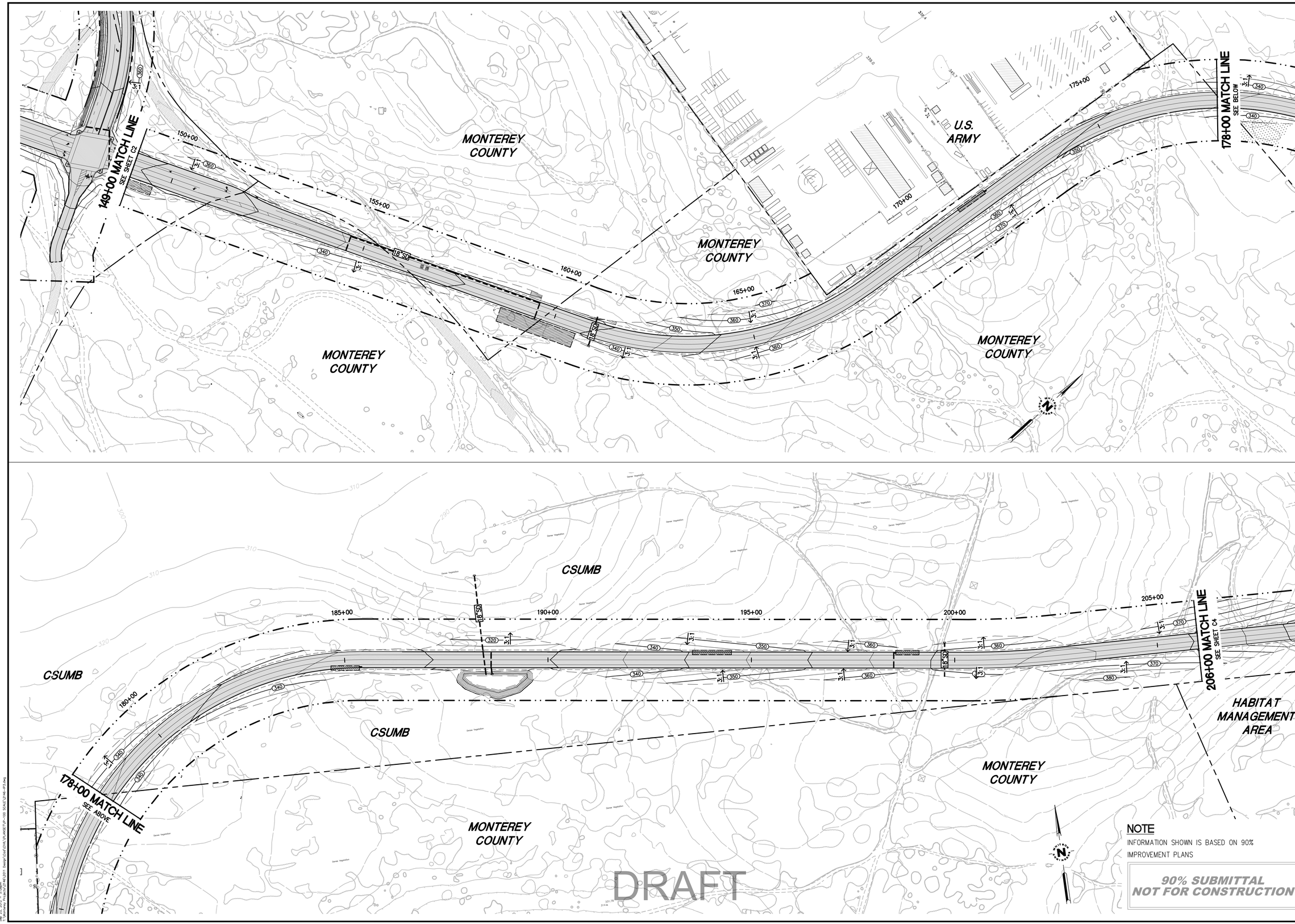


NOTE

INFORMATION SHOWN IS BASED ON 90% IMPROVEMENT PLANS

**90% SUBMITTAL**
**NOT FOR CONSTRUCTION**

FOR REDUCED PLANS
ORIGINAL SCALE IS IN INCHES 0 1 2 3

REVISIONS:

| BY: | DATE: | DESCRIPTION: |
|---|---|---|
| | | |

DATE: SEPTEMBER 2012
SCALE: 1"=100'
DRAWN BY: APH
CHECKED BY: RPW
JOB #: 2146.00

REGISTERED PROFESSIONAL ENGINEER
RICHARD P. WEBER
No. 55219
CIVIL
STATE OF CALIFORNIA


WHITSON ENGINEERS
9699 Blue Larkspur Lane ▪ Suite 105 ▪ Monterey, CA 93940
831 649-5225 ▪ Fax 831 373-5065
CIVIL ENGINEERING ▪ LAND SURVEYING ▪ PROJECT MANAGEMENT


# FORT ORD REUSE AUTHORITY

## EASTSIDE PARKWAY
OVERVIEW PLAN
STA: 149+00 - 206+00
MONTEREY COUNTY, CALIFORNIA

SHEET C3 OF 5

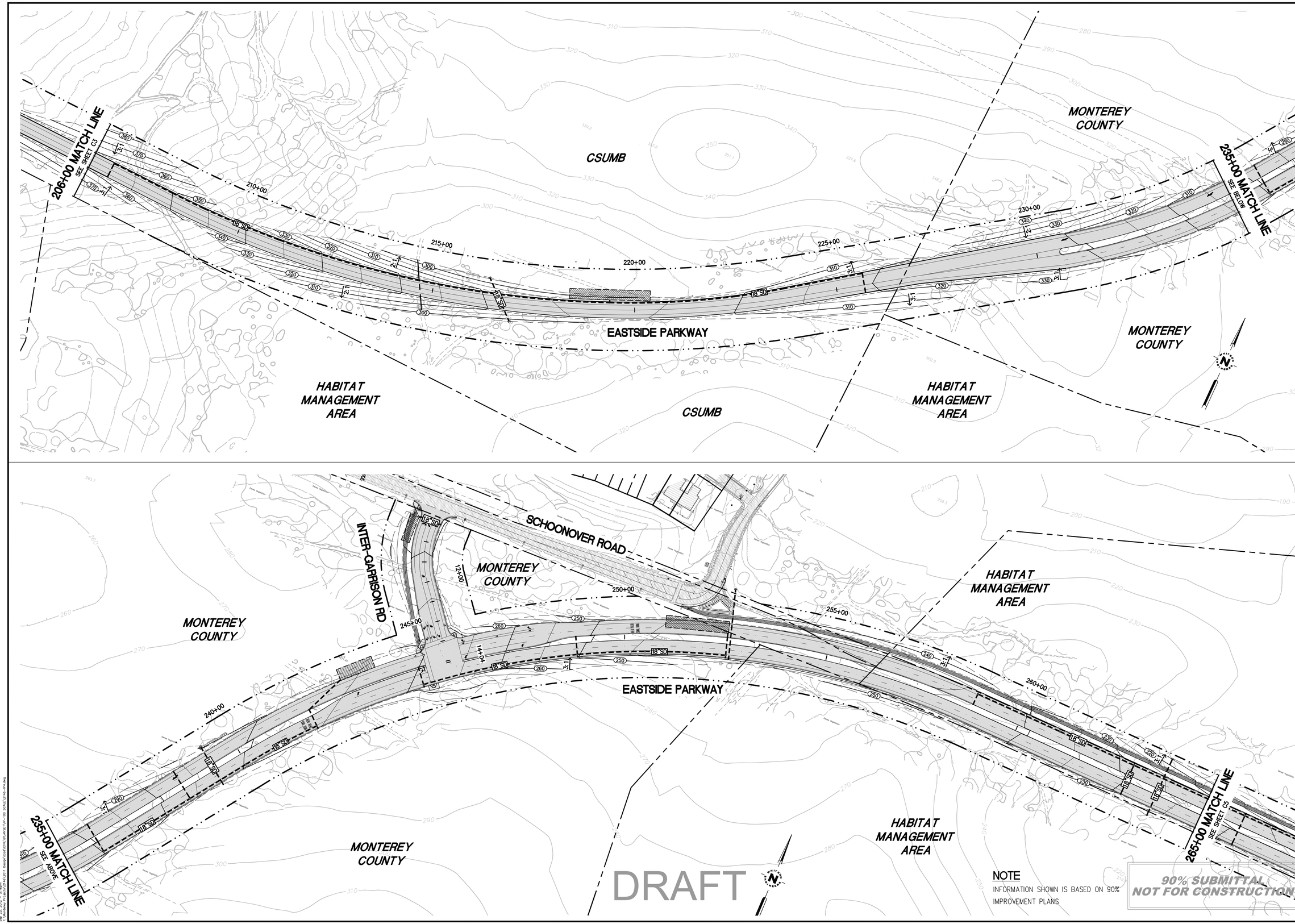


NOTE
INFORMATION SHOWN IS BASED ON 90% IMPROVEMENT PLANS

90% SUBMITTAL
NOT FOR CONSTRUCTION

FOR REDUCED PLANS
ORIGINAL SCALE IS IN INCHES 0 1 2 3

REVISIONS:

| BY: | DATE: | DESCRIPTION: |
|---|---|---|
| | | |

DATE: SEPTEMBER 2012
SCALE: 1"=100'
DRAWN BY: APH
CHECKED BY: RPW
JOB #: 2146.00

REGISTERED PROFESSIONAL ENGINEER
RICHARD P. WEBER
No. 55219
CIVIL
STATE OF CALIFORNIA


WHITSON ENGINEERS
9699 Blue Larkspur Lane ▪ Suite 105 ▪ Monterey, CA 93940
831 649-5225 ▪ Fax 831 373-5065
CIVIL ENGINEERING ▪ LAND SURVEYING ▪ PROJECT MANAGEMENT


# FORT ORD REUSE AUTHORITY

## EASTSIDE PARKWAY
OVERVIEW PLAN
STA: 206+00 - 265+00
MONTEREY COUNTY, CALIFORNIA

SHEET C4 OF 5

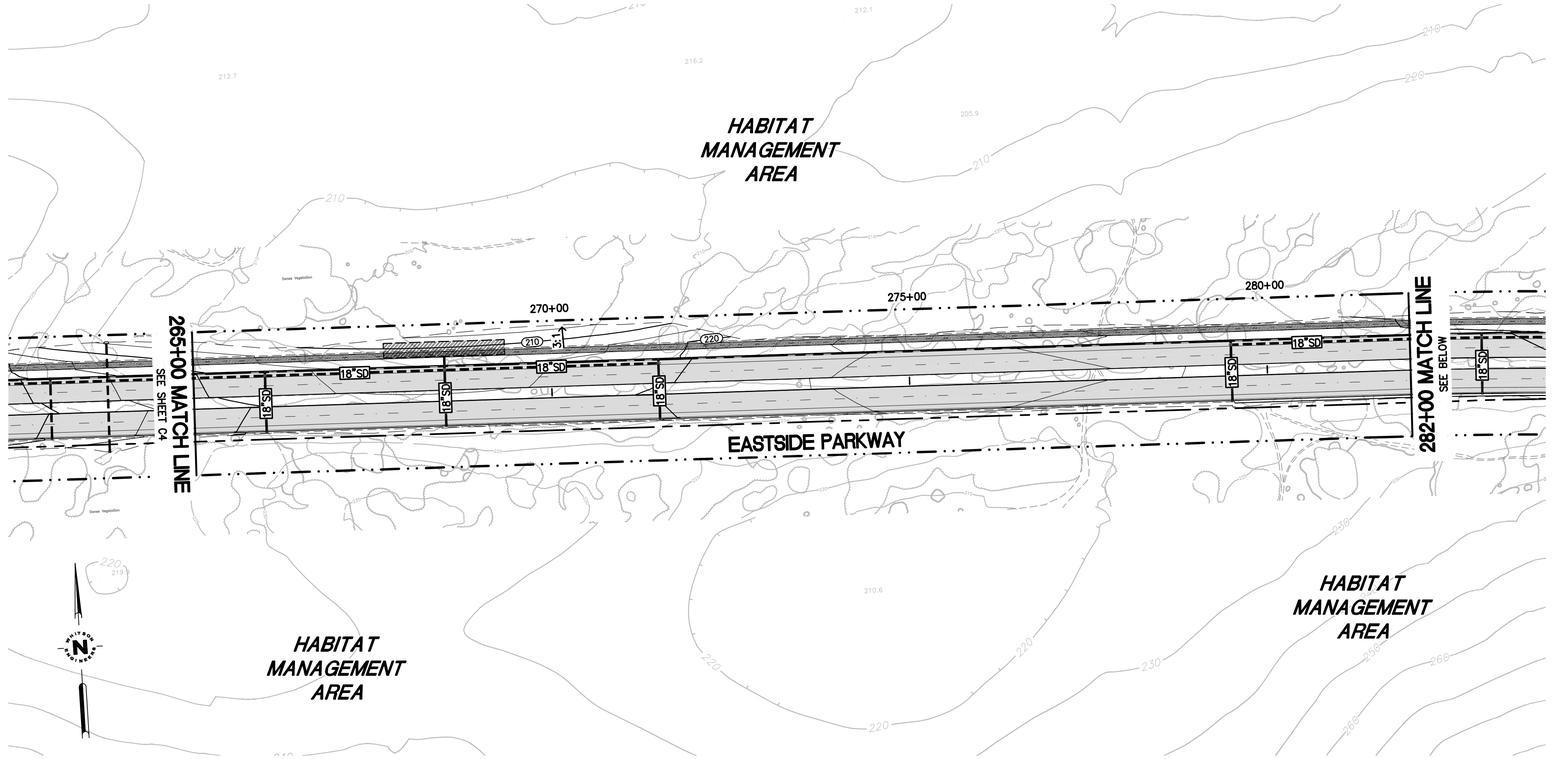


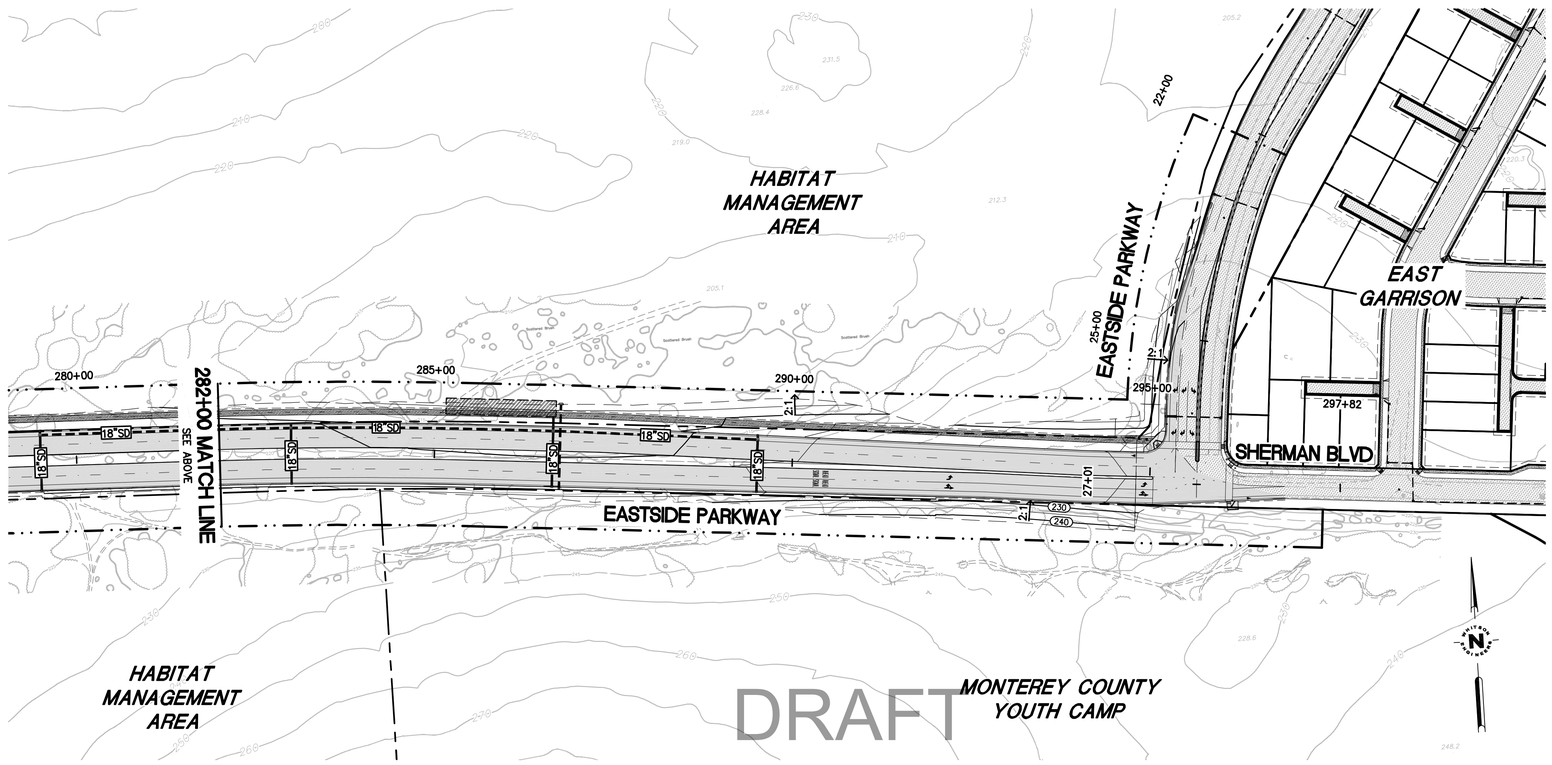


NOTE

INFORMATION SHOWN IS BASED ON 90% IMPROVEMENT PLANS

**90% SUBMITTAL NOT FOR CONSTRUCTION**

FOR REDUCED PLANS
ORIGINAL SCALE IS IN INCHES 0 1 2 3

REVISIONS:

| BY: | DATE: | DESCRIPTION: |
|---|---|---|
| | | |

DATE: SEPTEMBER 2012
SCALE: 1"=100'
DRAWN BY: APH
CHECKED BY: RPW
JOB #: 2146.00

RICHARD P. WEBER No. 55219 CIVIL — REGISTERED PROFESSIONAL ENGINEER — STATE OF CALIFORNIA


WHITSON ENGINEERS
9699 Blue Larkspur Lane ■ Suite 105 ■ Monterey, CA 93940
831 649-5225 ■ Fax 831 373-5065
CIVIL ENGINEERING ■ LAND SURVEYING ■ PROJECT MANAGEMENT


FORT ORD REUSE AUTHORITY
EASTSIDE PARKWAY
OVERVIEW PLAN
STA: 265+00 - 297+50
MONTEREY COUNTY, CALIFORNIA

SHEET C5 OF 5

Sep 25, 2012 – 7:03pm
I:\Monterey Projects\2146\2011 Design\Civil\CIVIL\PLANSET\P-Overview Plan\2146-P5.dwg